


2nd stage

Vaduz - Regensdorf, 177.3 km

Tour de Suisse 2024

Monday, 10th June 2024



Ascent	▲ 2411 m	Total time	4 h 08 min
Descent	▼ 2438 m	Average Speed	43 km/h

m ü. M.	km	km	Location	Advertising convoy	Average speed km/h			
					41	43	45	
		Neutralisation 2,5 km	Lettstrasse - Rheinstrasse - Zollstrasse - Rheinstrasse		11:45	12:45	12:45	12:45
457	0.0	177.3	Km 0 nach Rhein		11:51	12:51	12:51	12:51
457	0.8	176.5	Sevelen		11:52	12:52	12:52	12:52
457	1.0	176.3	Roundabout straight, Hauptstrasse		11:52	12:53	12:52	12:52
465	1.8	175.5	Turn left, Hauptstrasse	Road islands 3x	11:53	12:54	12:53	12:53
464	4.1	173.2	Plattis		11:56	12:57	12:56	12:56
475	8.0	169.3	Roundabout straight, Hauptstrasse	Road island	12:01	13:01	13:01	13:01
482	11.1	166.2	Sargans	Road islands 3x	12:05	13:05	13:05	13:04
487	13.0	164.3	Turn right, Städtchenstrasse	Road narrowing r & l	12:07	13:08	13:07	13:06
487	13.7	163.6	Turn right, Zürcherstrasse		12:08	13:09	13:08	13:07
487	14.7	162.6	Heiligkreuz		12:09	13:10	13:09	13:08
459	19.7	157.6	Flums Hochwiese		12:15	13:16	13:15	13:14
443	21.6	155.7	Flums		12:17	13:19	13:17	13:16
443	21.8	155.5	Roundabout straight, Staatsstrasse	Road island	12:18	13:19	13:18	13:16
436	24.8	152.5	Walenstadt	Road islands 4x	12:22	13:23	13:22	13:20
434	28.4	148.9	Mols	Road island	12:27	13:29	13:27	13:25
436	30.6	146.7	Unterterzen		12:30	13:32	13:30	13:28
429	31.3	146.0	Roundabout straight, Walenseestrasse	Road islands	12:31	13:33	13:31	13:29
435	35.9	141.4	Roundabout straight, Kerenzbergstrasse		12:37	13:39	13:37	13:35
446	36.4	140.9	Kerenzbergstrasse	Beginning of the climb	12:40	13:42	13:40	13:38
488	36.9	140.4	Mühlehorn		12:40	13:42	13:40	13:38





















2nd stage

Vaduz - Regensdorf, 177.3 km

Tour de Suisse 2024

Monday, 10th June 2024

	m ü. M.	km	km	Location		Adver- tising convoy	Average speed km/h			
								41	43	45
	497	37.2	140.1	Kerenzerbergstrasse	Green Zone	12:40	13:42	13:40	13:38	
	665	39.7	137.6	Obstalden		12:47	13:50	13:47	13:45	
	706	41.4	135.9	Filzbach		12:51	13:54	13:51	13:48	
	731	42.1	135.2	Kerenzerbergstrasse	GPM	12:53	13:56	13:53	13:50	
	706	43.6	133.7	Filzbach		12:54	13:57	13:54	13:51	
	570	46.9	130.4	Begligen		12:57	14:00	13:57	13:54	
	498	48.1	129.2	Mollis	Road islands 3x	12:58	14:01	13:58	13:55	
	435	49.6	127.7	Näfels	Road island	12:59	14:02	13:59	13:56	
	436	49.7	127.6	Turn right, Neue Kantonsstrasse		12:59	14:03	13:59	13:56	
	438	50.0	127.3	Roundabout straight, Neue Kantonsstrasse		13:00	14:03	14:00	13:57	
	434	50.9	126.4	Roundabout left, Zubringerstrasse		13:01	14:04	14:01	13:58	
	432	51.4	125.9	Turn right, Oberurnerstrasse		13:02	14:05	14:02	13:59	
	432	51.7	125.6	Oberurnen	Road island	13:02	14:06	14:02	13:59	
	429	52.8	124.5	Niederurnen		13:04	14:07	14:04	14:00	
	419	56.0	121.3	Turn left, Hauptstrasse		13:08	14:12	14:08	14:04	
	420	56.1	121.2	Bilten	Road islands 3x	13:08	14:12	14:08	14:05	
	441	60.4	116.9	Reichenburg	Road islands 2x	13:14	14:18	14:14	14:10	
	420	61.4	115.9	Turn right, Allmeindlistrasse		13:15	14:19	14:15	14:11	
	424	61.8	115.5	Roundabout straight, Benkenerstrasse		13:16	14:20	14:16	14:12	
	410	62.5	114.8	Turn right, Speerstrasse		13:16	14:21	14:16	14:13	
	413	63.4	113.9	Benken		13:18	14:22	14:18	14:14	
	412	65.4	111.9	Turn right, Dorfstrasse		13:21	14:25	14:21	14:17	
	412	65.5	111.8	Turn left, Dorfstrasse	Road island	13:21	14:25	14:21	14:17	
	414	66.2	111.1	Bahnhofstrasse	Railroad crossing	13:22	14:26	14:22	14:18	
	414	66.3	111.0	Benkenerstrasse	Green Zone	13:22	14:26	14:22	14:18	
	416	66.8	110.5	Kaltbrunn		13:23	14:27	14:23	14:19	
	439	67.9	109.4	Turn left, Uznacherstrasse	Road island	13:24	14:29	14:24	14:20	
	439	68.0	109.3	Turn right, Dorfstrasse	Road island	13:24	14:29	14:24	14:20	
	455	68.1	109.2	Dorfstrasse	Beginning of the climb	13:24	14:29	14:24	14:20	
	575	70.0	107.3	Gommiswald	Road islands 4x	13:30	14:35	14:30	14:26	
	675	71.9	105.4	Uetliburg		13:36	14:41	14:36	14:31	
	813	74.2	103.1	Rickenstrasse	GPM	13:41	14:47	14:41	14:36	
	791	75.0	102.3	Ricken		13:42	14:47	14:42	14:37	
	786	75.3	102.0	Turn right, Wattwilerstrasse	Road island	13:42	14:48	14:42	14:37	
	784	75.4	101.9	Turn right, Schönenbergstrasse		13:42	14:48	14:42	14:37	
	650	80.0	97.3	Wattwil		13:47	14:53	14:47	14:42	
	623	80.3	97.0	Turn left, Bleikenstrasse		13:48	14:53	14:48	14:43	
	623	81.6	95.7	Turn right, Rickenstrasse		13:50	14:55	14:50	14:44	
	614	82.6	94.7	Roundabout left, Bahnhofstrasse	Road islands 3x	13:51	14:57	14:51	14:46	
	613	84.4	92.9	Turn right, Wilerstrasse	Road island	13:54	15:00	14:54	14:48	
	626	85.2	92.1	Lichtensteig		13:55	15:01	14:55	14:49	
	634	85.3	92.0	Turn right, Grabengasse		13:55	15:01	14:55	14:50	
	642	85.5	91.8	Crossing straight, Loretostrasse	Road island	13:56	15:02	14:56	14:50	
	608	87.8	89.5	Dietfurt	Road island	13:58	15:04	14:58	14:52	
	608	87.9	89.4	Turn left, Landstrasse		13:58	15:04	14:58	14:53	
	610	89.0	88.3	Bütschwil		14:00	15:06	15:00	14:54	
	610	89.1	88.2	Landstrasse	Railroad crossing	14:00	15:06	15:00	14:54	

2nd stage

Tour de Suisse 2024

Vaduz - Regensdorf, 177.3 km

Monday, 10th June 2024










m ü. M.	km	km	Location	Advertising convoys	Average speed km/h			
					41	43	45	
615	90.1	87.2	Turn left, Kirchgasse	14:01	15:08	15:01	14:56	
622	90.3	87.0	Crossing straight, Mosnangerstrasse	14:02	15:08	15:02	14:56	
701	92.0	85.3	Mosnang	14:05	15:11	15:05	14:59	
731	93.1	84.2	Turn right, Unterdorf	14:07	15:13	15:07	15:01	
682	96.1	81.2	Dreien	14:09	15:16	15:09	15:03	
 721	97.6	79.7	Feeding Zone	14:11	15:18	15:11	15:04	
753	98.5	78.8	Mühlrüti	14:13	15:20	15:13	15:06	
759	98.7	78.6	Turn right, Fischingerstrasse	14:13	15:20	15:13	15:07	
638	104.0	73.3	Fischingen	Road island	14:18	15:25	15:18	15:11
626	104.2	73.1	Turn right, Hauptstrasse	14:18	15:25	15:18	15:12	
599	105.7	71.6	Turn left, Sonneggweg	Road island	14:20	15:27	15:20	15:14
593	106.5	70.8	Turn left, Kurhausstrasse	14:21	15:29	15:21	15:15	
599	106.8	70.5	Turn right, Itaslerstrasse	Road island	14:22	15:29	15:22	15:15
590	108.1	69.2	Itaslen	14:23	15:31	15:23	15:17	
574	109.5	67.8	Turn left, Itaslenstrasse	14:25	15:33	15:25	15:19	
596	110.2	67.1	Turn left, Hauptstrasse	Road island	14:27	15:34	15:27	15:20
574	117.0	60.3	Turbenthal	14:36	15:44	15:36	15:28	
554	118.1	59.2	Roundabout right, Tösstalstrasse	Road islands 6x	14:37	15:45	15:37	15:30
 550	119.7	57.6	Tösstalstrasse	Green Zone	14:39	15:47	15:39	15:32
526	122.1	55.2	Rikon	Road islands 2x	14:43	15:51	15:43	15:35
 511	123.1	54.2	Tösstalstrasse	Railroad crossing	14:44	15:52	15:44	15:36
489	125.9	51.4	Roundabout left, Weisslingerstrasse	14:48	15:56	15:48	15:40	
567	128.4	48.9	Weisslingen	14:52	16:01	15:52	15:44	
576	129.0	48.3	Turn right, Illnauerstrasse	14:53	16:02	15:53	15:45	
606	130.7	46.6	Agasul	14:55	16:04	15:55	15:47	
599	130.8	46.5	Turn right, Luckhauserstrasse	14:55	16:04	15:55	15:47	
602	131.0	46.3	Turn left, Luckhauserstrasse	Road narrowing left 2x	14:56	16:05	15:56	15:47
574	132.3	45.0	Luckhausen	Road narrowing	14:57	16:06	15:57	15:49
557	132.9	44.4	Turn right, Brunnacherstrasse	14:58	16:07	15:58	15:50	
564	133.9	43.4	Ottikon	Road narrowing left	14:59	16:09	15:59	15:51
573	134.2	43.1	Turn right, Kyburgstrasse	15:00	16:09	16:00	15:52	
573	134.3	43.0	Turn left, Kyburgstrasse	15:00	16:09	16:00	15:52	
579	134.5	42.8	Turn left, Giessenstrasse	15:00	16:10	16:00	15:52	
510	135.7	41.6	Kemptthal	15:02	16:11	16:02	15:53	
477	135.9	41.4	Turn left, Pfäffikerstrasse	Road island	15:02	16:11	16:02	15:53
489	136.5	40.8	Turn right, Mannenbergstrasse	15:03	16:12	16:03	15:54	
503	137.0	40.3	Turn left, Rikonerstrasse	Road islands 2x	15:03	16:13	16:03	15:55
502	137.1	40.2	Effretikon	15:04	16:13	16:04	15:55	
506	137.4	39.9	Turn right, Dorfstrasse	Traffic divide & Road islands 5x	15:04	16:13	16:04	15:55
536	139.2	38.1	Eschlikon	15:07	16:16	16:07	15:58	
569	140.2	37.1	Kleinikon	15:08	16:18	16:08	15:59	
 591	140.6	36.7	Brüttenerstrasse	Sprint	15:08	16:18	16:08	15:59
597	141.8	35.5	Turn left, Zürcherstrasse	Road island	15:10	16:20	16:10	16:02
596	142.4	34.9	Breite	Road island	15:11	16:21	16:11	16:02
586	143.0	34.3	Turn right, Grünenwaldstrasse	15:12	16:22	16:12	16:03	
594	144.2	33.1	Turn right, Oberwilerstrasse	15:14	16:24	16:14	16:05	
594	144.3	33.0	Turn left, Madlikonerstrasse	15:14	16:24	16:14	16:05	

2nd stage

Vaduz - Regensdorf, 177.3 km

Tour de Suisse 2024

Monday, 10th June 2024

	m ü. M.	km	km	Location	Adver- tising convoy	Average speed km/h			
						41	43	45	
	571	145.1	32.2	Madlikonerstrasse	Road narrowing l & r	15:15	16:25	16:15	16:06
	487	147.4	29.9	Oberembrach	Road narrowing l & r	15:17	16:27	16:17	16:08
	460	147.8	29.5	Turn right, Eigentalstrasse		15:18	16:28	16:18	16:08
	440	149.1	28.2	Roundabout left, Bächlistrasse		15:19	16:30	16:19	16:10
	443	149.7	27.6	Lufingen		15:20	16:30	16:20	16:11
	447	149.9	27.4	Turn left, Zürcherstrasse	Road islands 4x	15:20	16:31	16:20	16:11
	471	150.5	26.8	Turn right, Birchrainstr.	Road islands 2x & Road narrowing left	15:22	16:32	16:22	16:12
	493	150.8	26.5	Moosbrunnenstrasse	Tissot KM	15:22	16:32	16:22	16:12
	518	151.1	26.2	Turn left, Moosbrunnenstrasse		15:23	16:34	16:23	16:14
	560	151.8	25.5	Moosbrunnenstrasse	Tissot KM	15:24	16:35	16:24	16:15
	491	152.7	24.6	Rüti	Road narrowing left	15:25	16:36	16:25	16:16
	436	154.3	23.0	Turn right, Zürichstrasse		15:28	16:39	16:28	16:18
	437	154.6	22.7	Turn left	Narrow road	15:29	16:39	16:29	16:19
	422	155.1	22.2	Turn right, Militärstrasse		15:29	16:40	16:29	16:19
	446	158.0	19.3	Turn left, Höragenstrasse		15:29	16:40	16:29	16:19
	424	159.0	18.3	Niederglatt		15:32	16:42	16:32	16:22
	417	159.6	17.7	Turn left, Graftschaftstrasse		15:33	16:43	16:33	16:23
	416	159.9	17.4	Turn left, Zürcherstrasse	Road island	15:34	16:45	16:34	16:24
	417	160.0	17.3	Turn right, Sonnenbergstrasse	Road island	15:35	16:46	16:35	16:25
	424	161.0		Niederhasli		15:37	16:48	16:37	16:27
	424	161.2	16.1	Roundabout straight, Mandachstrasse	Traffic divide	15:37	16:48	16:37	16:27
	424	161.4	15.9	Roundabout right, Niederglatterstrasse	Road islands 2x	15:37	16:48	16:37	16:27
	412	162.2	15.1	Dielsdorferstrasse	Green Zone	15:39	16:50	16:39	16:28
	412	162.6	14.7	Dielsdorf	Road islands 3x	15:39	16:50	16:39	16:28
	417	163.5	13.8	Roundabout left, Schwenkelbergstrasse	Traffic divide 2x	15:40	16:51	16:40	16:30
	429	164.1	13.2	Turn right, Geerenstrasse	Road island	15:41	16:52	16:41	16:31
	447	164.6	12.7	Bahnhofstrasse	Road narrowing left	15:42	16:53	16:42	16:31
	456	164.8	12.5	Crossing straight, Regensbergstrasse		15:42	16:53	16:42	16:32
	501	165.4	11.9	Hirsmühle		15:44	16:55	16:44	16:33
	559	166.0	11.3	Regensberg		15:45	16:57	16:45	16:35
	592	166.4	10.9	Turn left, Unterburg		15:47	16:58	16:47	16:36
	650	167.5	9.8	Regensberg	GPM	15:49	17:01	16:49	16:39
	590	169.1	8.2	Boppelsen	Road island	15:51	17:02	16:51	16:40
	535	169.7	7.6	Turn left, Bucherstrasse		15:52	17:03	16:52	16:41
	468	171.6	5.7	Buchs		15:53	17:05	16:53	16:43
	440	172.1	5.2	Turn left, Badenerstrasse		15:54	17:06	16:54	16:43
	440	172.6	4.7	Badenerstrasse	Road narrowing l & r 2x & Speed bumps 3x	15:54	17:06	16:54	16:44
	442	172.9	4.4	Zürcherstrasse	Road islands 2x	15:55	17:07	16:55	16:44
	436	173.2	4.1	Crossing straight, Dällikerstrasse	Road islands 2x	15:55	17:07	16:55	16:44
	426	173.5	3.8	Roundabout straight, Dällikerstrasse		15:56	17:07	16:56	16:45
	423	173.9	3.4	Roundabout straight, Dällikerstrasse		15:56	17:08	16:56	16:45
	423	174.0	3.3	Roundabout left, Dällikerstrasse		15:56	17:08	16:56	16:45
	424	174.8	2.5	Roundabout straight, Buchserstrasse	Road island	15:57	17:09	16:57	16:46
	440	175.4	1.9	Roundabout left, Regensdorferstrasse	Road islands 3x	15:58	17:10	16:58	16:47
	432	176.7	0.6	Turn left, Moosackerstrasse		15:59	17:11	16:59	16:48
	432	176.8	0.5	Regensdorf		15:59	17:11	16:59	16:48

2nd stage

Vaduz - Regensdorf, 177.3 km

Tour de Suisse 2024

Monday, 10th June 2024

m ü. M.	km	km	Location	Advertising convoy	Average speed km/h			
					41	43	45	
432	177.0	0.3	Turn right, Wiesackerstrasse	Deviation left	16:00	17:12	17:00	16:49
432	177.3	0.0	Finish		16:00	17:12	17:00	16:49

