















Ascent	▲ 4710 m	Total time	5 h 52 min
Descent	▼ 4078 m	Average Speed	35 km/h













m ü. M.	km	km	Location	Advertising convoy	Average speed km/h		
					34	36	38

		Neutralisation 2 km	Furkastrasse		9:35	10:35	10:35	10:35
	1058	0.0	211.0	Furkastrasse	9:43	10:43	10:43	10:43
	1256	4.0	207.0	Furkastrasse	Railroad crossing	9:51	10:52	10:51
	1253	4.2	206.8	Niederwald	Gallerie	9:51	10:52	10:51
	1293	5.5	205.5	Blitzingen		9:54	10:54	10:53
	1302	6.2	204.8	Furkastrasse	Tunnel	9:55	10:55	10:54
	1315	6.9	204.1	Selkingen		9:56	10:56	10:55
	1325	7.3	203.7	Biel		9:56	10:57	10:55
	1334	9.0	202.0	Gluringen		9:59	10:59	10:58
	1342	10.1	200.9	Reckingen		10:00	11:01	11:00
	1337	12.2	198.8	Münster		10:03	11:04	11:03
	1375	14.3	196.7	Geschinen		10:06	11:07	11:05
	1353	16.9	194.1	Ulrichen		10:10	11:11	11:10
	1358	18.8	192.2	Obergesteln		10:13	11:14	11:13
	1372	19.5	191.5	Furkastrasse	Tunnel	10:14	11:15	11:14
	1380	21.5	189.5	Oberwald	Start GPMb	10:17	11:19	11:17
	1378	21.6	189.4	Furkastrasse	Railroad crossing	10:17	11:19	11:17
	1759	27.8	183.2	Furkastrasse	Railroad crossing	10:34	11:37	11:34
	1760	28.0	183.0	Gletsch		10:35	11:38	11:35
	1770	28.3	182.7	Furkastrasse	Railroad crossing	10:35	11:38	11:35
	2040	32.7	178.3	Furkastrasse	Railroad crossing	10:48	11:52	11:48
	2270	35.8	175.2	Belvedere	Green Zone	10:58	12:02	11:58
	2436	38.7	172.3	Furkapass	GPM	11:06	12:11	12:06
	1550	50.8	160.2	Realp	Road narrowing r & l	11:17	12:22	12:17
	1506	53.8	157.2	Zumdorf		11:21	12:27	12:21
	1506	53.9	157.1	Furkastrasse	Railroad crossing	11:21	12:27	12:21
	1502	56.2	154.8	Hospenthal		11:25	12:30	12:25



	m ü. M.	km	km	Location	Adver- tising convoy	Average speed km/h			
						34	36	38	
	1500	56.4	154.6	Roundabout left, Gotthardstrasse		11:25	12:31	12:25	12:19
	1437	58.7	152.3	Umfahrungstrasse	Railroad crossing	11:27	12:33	12:27	12:22
	1433	60.0	151.0	Roundabout right, Gotthardstrasse		11:29	12:35	12:29	12:24
	1436	60.3	150.7	Andermatt	Railroad crossing	11:30	12:36	12:30	12:24
	1436	60.7	150.3	Roundabout left, Oberalpstrasse	Start GPMB & Green Zone	11:30	12:37	12:30	12:25
	2035	70.2	140.8	Oberalpstrasse	Tunnel	11:59	13:07	12:59	12:52
	2046	71.4	139.6	Oberalppass	GPM	12:00	13:09	13:00	12:53
	1667	76.8	134.2	Tschamut	Road narrowing	12:06	13:14	13:06	12:58
	1489	79.8	131.2	Via Alpsu	Road narrowing	12:09	13:17	13:09	13:01
	1460	80.5	130.5	Dieni		12:10	13:18	13:10	13:02
	1435	81.3	129.7	Rueras		12:11	13:19	13:11	13:03
	1426	82.2	128.8	Zarcuns		12:12	13:20	13:12	13:04
	1431	82.6	128.4	Camischolas		12:12	13:21	13:12	13:04
	1433	83.1	127.9	Sedrun		12:13	13:22	13:13	13:05
	1380	86.5	124.5	Via Alpsu	Tunnel	12:18	13:27	13:18	13:10
	1235	91.0	120.0	Disentis / Muster		12:23	13:33	13:23	13:15
	1156	92.4	118.6	Turn left		12:24	13:34	13:24	13:16
	1057	98.9	112.1	Sumvitg		12:33	13:43	13:33	13:24
	998	100.9	110.1	Rabius	Road island	12:36	13:46	13:36	13:27
	928	102.3	108.7	Campliu		12:37	13:48	13:37	13:28
	889	103.5	107.5	Trun	Road island	12:39	13:49	13:39	13:29
	844	105.8	105.2	Lumneins	Feeding Zone & Green Zone	12:42	13:52	13:42	13:32
	794	110.5	100.5	Mutteins		12:48	13:59	13:48	13:38
	756	116.9	94.1	Rueun	Road islands 2x	12:57	14:09	13:57	13:47
	722	121.0	90.0	Roundabout right		13:03	14:15	14:03	13:52
	724	121.5	89.5	Roundabout straight, Via Sogn Martin		13:03	14:15	14:03	13:53
	733	121.7	89.3	Illanz		13:04	14:16	14:04	13:53
	732	121.9	89.1	Turn left, Via Proclas	Road islands 2x	13:04	14:16	14:04	13:54
	730	122.4	88.6	Turn right, Via Centrala		13:05	14:17	14:05	13:54
	726	124.5	86.5	Castrisch		13:08	14:20	14:08	13:57
	794	128.6	82.4	Valendas		13:14	14:27	14:14	14:03
	821	129.9	81.1	Feinastrasse	Tunnel	13:16	14:29	14:16	14:05
	862	131.0	80.0	Carrera		13:18	14:31	14:18	14:07
	928	134.1	76.9	Versam		13:24	14:37	14:24	14:12
	775	137.3	73.7	Versamerstrasse	Tunnel 3x	13:27	14:40	14:27	14:15
	795	137.8	73.2	Versamerstrasse	Road narrowing	13:28	14:41	14:28	14:16
	665	142.2	68.8	Bonaduz		13:33	14:47	14:33	14:21
	664	142.6	68.4	Railroad crossing	Railroad crossing	13:34	14:47	14:34	14:21
	683	143.1	67.9	Turn right	Road island	13:34	14:48	14:34	14:22
	689	144.2	66.8	Rhâzüns	Green Zone	13:36	14:50	14:36	14:24
	661	150.0	61.0	Unterrealta	Road islands 3x	13:45	14:59	14:45	14:32
	681	153.6	57.4	Cazis	Road island	13:50	15:04	14:50	14:37
	708	154.8	56.2	Summaprada		13:52	15:07	14:52	14:39
	710	155.3	55.7	Caznerwiesen		13:53	15:07	14:53	14:39
	715	155.5	55.5	Roundabout straight, italienische Strasse		13:53	15:08	14:53	14:40
	724	156.5	54.5	Thusis		13:54	15:09	14:54	14:41
	750	157.4	53.6	Roundabout right, Domleschgerstrasse	Road island	13:56	15:11	14:56	14:43
	720	158.3	52.7	Sils im Domleschg		13:57	15:12	14:57	14:44
	713	158.9	52.1	Turn right, Schynstrasse		13:58	15:13	14:58	14:44



	m ü. M.	km	km	Location	Advertising convoy	Average speed km/h			
						34	36	38	
	829	160.5	50.5	Turn left, Schynstrasse		14:03	15:18	15:03	14:49
	895	163.3	47.7	Schynstrasse	Tunnel 2x	14:08	15:24	15:08	14:54
	938	167.3	43.7	Schynstrasse	Tunnel 2x	14:14	15:30	15:14	15:00
	922	170.0	41.0	Tiefencastel		14:18	15:35	15:18	15:04
	881	170.7	40.3	Roundabout left, Albulastrasse		14:19	15:35	15:19	15:04
	927	173.2	37.8	Surava	Sprint	14:23	15:39	15:23	15:08
	959	174.2	36.8	Railroad crossing	Railroad crossing	14:24	15:41	15:24	15:09
	971	176.0	35.0	Alvaneu-Bad		14:27	15:43	15:27	15:12
	1020	178.2	32.8	Veja Alvra	Green Zone	14:30	15:46	15:30	15:15
	1150	183.2	27.8	Start GPMb	Start GPMb	14:38	15:54	15:38	15:23
	1382	186.9	24.1	Bergün		14:46	16:04	15:46	15:30
	1804	193.6	17.4	Preda		15:05	16:24	16:05	15:48
	2027	195.2	15.8	Veja Alvra	Tissot Km	15:10	16:29	16:10	15:53
	2090	196.2	14.8	Veja Alvra	Tissot Km	15:12	16:31	16:12	15:55
	2100	196.4	14.6	Veja Alvra	Green Zone	15:12	16:31	16:12	15:55
	2315	201.2	9.8	Albulapass	GPM	15:25	16:46	16:25	16:07
	1788	209.7	1.3	La Punt		15:33	16:54	16:33	16:15
	1728	210.3	0.7	Albulastrasse	Railroad crossing	15:34	16:54	16:34	16:15
	1719	210.4	0.6	Crossing straight, Via Cumünela		15:34	16:55	16:34	16:15
	1727	210.8	0.2	Deviation straight/left 200 m before finish		15:35	16:55	16:35	16:16
	1727	211.0	0.0	Finish – Via Sandro Viletta		15:35	16:55	16:35	16:16