


Ascent	▲ 2790 m	Total time	3 h 57 min
Descent	▼ 1871 m	Average Speed	39 km/h

m ü. M.	km	km	Location	Advertising convoy	Average speed km/h		
					37	39	41











		Neutralisation 1.4 km	Avenue de la Gare - Rue du Closillon - Route des Aunaires		11:35	12:35	12:35	12:35	
	395	0.0	152.5	Km 0, Route des Aunaires		11:40	12:40	12:40	12:40
	393	0.2	152.3	Roundabout straight, Route des Aunaires		11:40	12:40	12:40	12:40
	395	0.7	151.8	Roundabout straight, Route du Montagnier		11:41	12:41	12:41	12:41
	395	0.8	151.7	Roundabout straight, Route du Montagnier		11:41	12:41	12:41	12:41
	395	0.9	151.6	Roundabout straight, Route du Montagnier		11:41	12:41	12:41	12:41
	397	1.7	150.8	Crossing straight, Route de la Fin	Railroad crossing	11:42	12:42	12:42	12:42
	387	2.5	150.0	Collombey le Grand		11:43	12:43	12:43	12:43
	386	2.9	149.6	Roundabout straight, Zone Industrielle		11:43	12:44	12:43	12:43
	383	6.0	146.5	Illarasaz		11:47	12:47	12:47	12:47
	382	7.3	145.2	Roundabout straight, Route de la Grande Ile		11:49	12:49	12:49	12:48
	381	8.6	143.9	Barges		11:50	12:51	12:50	12:50
	381	10.8	141.7	Vouvry		11:53	12:54	12:53	12:52
	381	11.1	141.4	Route des Barges	Railroad crossing	11:53	12:54	12:53	12:53
	387	11.7	140.8	Turn left, Avenue du Valais		11:54	12:55	12:54	12:53
	380	12.1	140.4	Roundabout straight, Avenue du Valais		11:54	12:55	12:54	12:54
	391	13.9	138.6	Vionnaz	Road island	11:56	12:57	12:56	12:56
	392	14.9	137.6	Roundabout straight, Route du Simplon	Road island 2x	11:58	12:59	12:58	12:57
	389	18.1	134.4	Muraz	Road island 4x	12:02	13:03	13:02	13:00
	388	20.0	132.5	Roundabout straight, Rue des Dents du Midi		12:04	13:05	13:04	13:03
	391	20.6	131.9	Collombey		12:05	13:06	13:05	13:03
	391	20.7	131.8	Roundabout right, Rue des Dents du Midi	Railroad parallel	12:05	13:06	13:05	13:04
	393	21.4	131.1	1st passage start, Monthey	Road islands 2x	12:06	13:07	13:06	13:05
	399	21.9	130.6	Route de Collombey	Railroad crossing & Traffic divider	12:06	13:08	13:06	13:05
	420	22.6	129.9	Roundabout right, Avenue de France		12:08	13:09	13:08	13:06
	421	22.7	129.8	Roundabout straight, Avenue de France		12:08	13:09	13:08	13:06
	423	22.8	129.7	Place Centrale	Road island	12:08	13:09	13:08	13:06

m ü. M.	km	km	Location	Adver- tising convoy	Average speed km/h			
					37	39	41	
423	23.0	129.5	Roundabout left, 21		12:08	13:10	13:08	13:07
423	23.1	129.4	Roundabout 2 <sup>nd</sup> exit, Avenue du Simplon		12:08	13:10	13:08	13:07
420	23.2	129.3	Roundabout straight, Avenue du Simplon		12:08	13:10	13:08	13:07
415	23.6	128.9	Roundabout straight, Avenue du Simplon	Road Islands 2x	12:09	13:10	13:09	13:07
406	24.5	128.0	Roundabout straight, 21	Traffic divider & Road island	12:10	13:12	13:10	13:09
403	25.4	127.1	Roundabout right, Route du Chablais	Road island	12:11	13:13	13:11	13:10
397	25.7	126.8	Massongex	Road Islands 5x	12:12	13:14	13:12	13:10
412	28.7	123.8	St. Maurice	Road island	12:16	13:18	13:16	13:14
418	29.3	123.2	Roundabout right, Avenue d'Agaune		12:17	13:19	13:17	13:15
414	30.3	122.2	Abzweigung rechts, Route du Simplon	Road island	12:18	13:20	13:18	13:16
422	30.7	121.8	Roundabout right, Route de la Cimentiere		12:19	13:21	13:19	13:17
419	31.5	121.0	Epinassey		12:20	13:22	13:20	13:18
460	35.6	116.9	Hauptstrasse	Traffic divider	12:25	13:28	13:25	13:23
457	36.0	116.5	Roundabout straight, Route Cantonale	Green Zone	12:26	13:28	13:26	13:24
454	39.1	113.4	Vernayaz	Road islands 2x	12:30	13:33	13:30	13:27
467	43.4	109.1	Martigny	Traffic divider & Road island 4x	12:36	13:39	13:36	13:33
481	44.5	108.0	Roundabout straight, Rue du Léman		12:37	13:40	13:37	13:34
483	44.7	107.8	Roundabout straight, Rue du Léman	Traffic divider 5x	12:37	13:40	13:37	13:35
476	44.8	107.7	Roundabout left, Rue du Simplon	Road islands 5x	12:37	13:41	13:37	13:35
469	45.5	107.0	Roundabout straight, Rue du Simplon	Road islands 3x	12:38	13:42	13:38	13:36
469	45.8	106.7	Rue du Simplon		12:39	13:42	13:39	13:36
465	46.7	105.8	Roundabout straight, Route Cantonale		12:40	13:43	13:40	13:37
460	49.1	103.4	Charrat	Road island 5x	12:43	13:47	13:43	13:40
467	52.9	99.6	Saxon		12:48	13:52	13:48	13:45
467	53.2	99.3	Roundabout straight, Route du Léman	Road Islands 8x	12:49	13:53	13:49	13:45
472	57.4	95.1	Turn right, Rte Cantonale	Road Islands	12:54	13:58	13:54	13:51
472	57.5	95.0	Riddes	Road narrowing l & r	12:55	13:59	13:55	13:51
474	57.6	94.9	Turn left, Rte des CFF		12:55	13:59	13:55	13:51
475	58.6	93.9	Turn right, Rue des Artisans		12:56	14:00	13:56	13:52
484	58.8	93.7	Roundabout right, Route d'Aproz		12:56	14:01	13:56	13:53
488	61.1	91.4	Roundabout straight, Bieudron	Railroad	13:00	14:04	14:00	13:56
485	64.8	87.7	Route de Riddes	Railroad crossing	13:04	14:09	14:04	14:00
489	66.9	85.6	Aproz		13:07	14:12	14:07	14:03
488	67.1	85.4	Crossing straight, Route de Riddes		13:08	14:12	14:08	14:03
488	70.2	82.3	Crossing straight, Route de Riddes		13:12	14:17	14:12	14:07
488	70.8	81.7	Sion		13:13	14:18	14:13	14:08
490	72.0	80.5	Route de Riddes	Railroad	13:14	14:19	14:14	14:10
490	72.1	80.4	Roundabout 2 <sup>nd</sup> exit, Route de Riddes		13:14	14:19	14:14	14:10
490	72.3	80.2	Roundabout straight, Route de Chippis		13:15	14:20	14:15	14:10
494	73.0	79.5	Roundabout straight, Route de Chippis		13:16	14:21	14:16	14:11
496	73.3	79.2	Roundabout straight, Route de Chippis		13:16	14:21	14:16	14:11
505	74.0	78.5	Bramois		13:17	14:22	14:17	14:12
500	74.3	78.2	Roundabout straight, Route de Chippis		13:17	14:23	14:17	14:13
499	74.6	77.9	Roundabout straight, Route de Chippis		13:18	14:23	14:18	14:13
499	75.1	77.4	Roundabout straight, Route de Chippis	Feeding Zone	13:19	14:24	14:19	14:14
504	80.4	72.1	Roundabout left, Route de la Crete Blanche		13:25	14:31	14:25	14:20
504	80.5	72.0	Granges		13:26	14:31	14:26	14:20
508	81.7	70.8	Turn right, Route d'Ollon	Start GPMB	13:27	14:33	14:27	14:22
612	83.1	69.4	Ollon		13:31	14:37	14:31	14:26



m ü. M.	km	km	Location	Adver- tising convoy	Average speed km/h			
					37	39	41	
726	84.6	67.9	Turn left, Route Cantonale		13:35	14:41	14:35	14:29
900	86.6	65.9	Chemignon d'en Bas		13:40	14:47	14:40	14:34
1096	89.3	63.2	Roundabout right, Hauptstrasse		13:48	14:55	14:48	14:41
1219	91.2	61.3	Montana Village		13:52	14:59	14:52	14:46
1312	93.1	59.4	Les Briesses		13:57	15:04	14:57	14:50
1437	94.7	57.8	Crans sur Sierre		14:01	15:08	15:01	14:54
 1460	95.4	57.1	Crans-Montana, Route Touristique	GPM	14:02	15:10	15:02	14:55
1467	95.5	57.0	Roundabout 1 <sup>st</sup> exit, Rue Centrale		14:02	15:10	15:02	14:55
1490	96.0	56.5	Roundabout straight, Route du Rawyl		14:03	15:11	15:03	14:56
1502	96.7	55.8	Roundabout 1 <sup>st</sup> exit, Rue Théodore Stéphani		14:04	15:11	15:04	14:57
1487	97.2	55.3	Roundabout left, Route du Clovelli		14:04	15:12	15:04	14:57
1317	100.0	52.5	Bluche		14:07	15:14	15:07	14:59
1200	101.2	51.3	Randogne		14:08	15:16	15:08	15:00
1126	102.4	50.1	Mollens		14:09	15:17	15:09	15:01
827	106.2	46.3	Venthône		14:12	15:20	15:12	15:04
668	108.1	44.4	Veyras		14:14	15:22	15:14	15:06
630	108.9	43.6	Roundabout straight		14:14	15:23	15:14	15:07
561	110.1	42.4	Sierre		14:15	15:24	15:15	15:08
542	110.5	42.0	Roundabout left, Avenue des Ecoles		14:16	15:24	15:16	15:08
551	111.4	41.1	Roundabout straight, Route du Simplon		14:17	15:25	15:17	15:09
542	112.0	40.5	Roundabout right,		14:18	15:26	15:18	15:10
539	112.1	40.4	Roundabout left, Route de la Gemmi	Road Islands 2x	14:18	15:26	15:18	15:10
 540	113.3	39.2	Route de la Gemmi	Sprint	14:20	15:28	15:20	15:12
 546	113.8	38.7	Roundabout left, Gemmistrasse	Green Zone	14:20	15:29	15:20	15:12
557	114.1	38.4	Gemmistrasse	Start GPMb	14:21	15:29	15:21	15:13
571	114.4	38.1	Salgesch		14:22	15:30	15:22	15:14
 585	114.6	37.9	Kirchstrasse	Road narrowing r & l	14:22	15:31	15:22	15:14
587	114.7	37.8	Turn right, Kirchstrasse		14:22	15:31	15:22	15:14
585	114.8	37.7	Turn left, Kirchplatz	Road narrowing r & l	14:22	15:31	15:22	15:14
604	115.4	37.1	Turn left, Varenstrasse	Start GPMb	14:23	15:32	15:23	15:15
 739	117.8	34.7	Varen; Varenstrasse	GPM	14:29	15:38	15:29	15:21
748	118.2	34.3	Varen	Road island	14:29	15:39	15:29	15:21
728	120.4	32.1	Leuk Stadt		14:32	15:42	15:32	15:24
716	120.5	32.0	Turn right, Umfahrungsstrasse		14:33	15:42	15:33	15:24
645	121.6	30.9	Susten		14:34	15:43	15:34	15:25
630	121.8	30.7	Roundabout straight, Kantonsstrasse		14:34	15:43	15:34	15:25
633	121.9	30.6	Roundabout straight, Kantonsstrasse		14:34	15:43	15:34	15:26
640	122.2	30.3	Roundabout straight, Kantonsstrasse		14:35	15:44	15:35	15:26
636	122.8	29.7	Roundabout straight, Kantonsstrasse	Road island	14:35	15:45	15:35	15:27
637	123.8	28.7	Roundabout right, Kantonsstrasse		14:37	15:46	15:37	15:28
637	124.3	28.2	Agarn		14:37	15:47	15:37	15:29
629	124.8	27.7	Roundabout right, Kantonsstrasse		14:38	15:48	15:38	15:29
626	126.9	25.6	Roundabout straight, Kantonsstrasse		14:41	15:51	15:41	15:32
632	127.1	25.4	Turtmann	Road island	14:41	15:51	15:41	15:32
628	128.1	24.4	Turn left auf airfield		14:43	15:53	15:43	15:34
629	128.3	24.2	Turn left auf runway		14:43	15:53	15:43	15:34
 629	128.5	24.0	Airfield	Tissot Km	14:43	15:53	15:43	15:34
630	128.7	23.8	Turn right, Bahnhofstrasse		14:44	15:53	15:44	15:35
 633	129.5	23.0	Überführungsstrasse	Tissot Km	14:45	15:55	15:45	15:36



	m ü. M.	km	km	Location		Adver- tising convoy	Average speed km/h		
							37	39	41
	636	129.7	22.8	Getwing	Green Zone	14:45	15:55	15:45	15:36
	631	129.8	22.7	Turn left, Bergjistrasse	Start GPMb	14:45	15:55	15:45	15:36
	659	130.1	22.4	Bergjistrasse	Tunnel 200m	14:46	15:56	15:46	15:37
	1099	134.9	17.6	Turn right, Unter Rotafen		15:00	16:10	16:00	15:50
	1110	135.2	17.3	Turn left, Kummen		15:00	16:11	16:00	15:51
	1185	135.9	16.6	Erschmatt		15:02	16:13	16:02	15:53
	1220	136.5	16.0	Hauptstrasse	narrow passage	15:04	16:15	16:04	15:54
	1325	137.5	15.0	Crossing straight, Hauptstrasse		15:07	16:18	16:07	15:57
	1297	139.0	13.5	Feschel	narrow passage	15:09	16:20	16:09	15:59
	1278	139.9	12.6	Wiler		15:10	16:21	16:10	16:00
	1260	140.1	12.4	Crossing straight		15:10	16:21	16:10	16:00
	1228	140.5	12.0	Grächmatten		15:10	16:22	16:10	16:00
	1103	142.1	10.4	Turn right, Thelweg		15:12	16:23	16:12	16:02
	1110	142.2	10.3	Thel	Green Zone	15:12	16:24	16:12	16:02
	1313	145.3	7.2	Albinen	narrow passage	15:21	16:33	16:21	16:10
	1501	148.8	3.7	Dorben	GPM	15:29	16:42	16:29	16:18
	1501	148.9	3.6	Turn left		15:30	16:42	16:30	16:18
	1414	149.9	2.6		Tunnel 400m	15:31	16:43	16:31	16:19
	1305	151.2	1.3	Turn right, Noyerstrasse		15:32	16:45	16:32	16:21
	1306	151.3	1.2	Leukerbad		15:32	16:45	16:32	16:21
	1335	151.9	0.6	Turn right, Kantonsstrasse		15:33	16:46	16:33	16:22
	1350	152.0	0.5	Roundabout straight, Kantonsstrasse		15:34	16:46	16:34	16:22
	1385	152.4	0.1	Deviation right 500 m before finish		15:34	16:46	16:34	16:22
	1385	152.5	0.0	Finish – Leukerbad		15:35	16:47	16:35	16:23