






Ascent	▲ 1890 m	Total time	4 h 11 min
Descent	▼ 2003 m	Average Speed	42 km/h

m ü. M.	km	km	Location	Advertising convoy	Average speed km/h		
					40	42	44

		Neutralisation 1.1 km	Luzernstrasse		12:05	13:05	13:05	13:05
638	0.0	173.7	Luzernstrasse	Road islands 3x	12:09	13:09	13:09	13:09
659	2.0	171.7	Neudorf		12:12	13:12	13:12	13:12
707	5.8	167.9	Hildisrieden	Road islands	12:17	13:17	13:17	13:16
690	6.4	167.3	Roundabout right, Sempacherstrasse	Road islands 2x	12:17	13:18	13:17	13:17
551	9.2	164.5	Roundabout straight, Schlachtstrasse		12:20	13:21	13:20	13:20
544	9.4	164.3	Roundabout right, Umfahrungsstrasse		12:20	13:21	13:20	13:20
544	9.5	164.2	Sempach		12:21	13:21	13:21	13:20
514	10.0	163.7	Roundabout straight, Eicherstrasse		12:21	13:22	13:21	13:20
519	11.6	162.1	Eich		12:23	13:24	13:23	13:22
515	15.3	158.4	Schenkon	Road islands 3x	12:28	13:29	13:28	13:27
520	16.5	157.2	Zellfeld		12:29	13:30	13:29	13:28
522	16.6	157.1	Roundabout right, Münsterstrasse	Start GPMb	12:29	13:30	13:29	13:28
547	16.9	156.8	Tannberg	Road island	12:30	13:31	13:30	13:29
640	18.2	155.5	Tann		12:33	13:35	13:33	13:32
	670	19.5	Chommle	GPM	12:36	13:37	13:36	13:35
	680	22.1	Beromünster	Road islands 3	12:40	13:41	13:40	13:38
	635	23.1	1st Passage start, Fläche	Road islands 4	12:41	13:43	13:41	13:39
	655	25.8	Neudorf		12:45	13:47	13:45	13:43
	709	29.7	Hildisrieden	Road island	12:51	13:53	13:51	13:49
	684	30.3	Roundabout left, Hochdorferstrasse		12:52	13:54	13:52	13:50
	681	31.5	Traselingen		12:53	13:56	13:53	13:51
	684	32.2	Turn left, Williswil		12:54	13:57	13:54	13:52
	709	33.5	Römerswil		12:57	13:59	13:57	13:55
	717	34.0	Turn right, Hitzkirchstrasse	Road narrowing	12:57	14:00	13:57	13:55
	637	36.3	Retschwil		13:00	14:03	14:00	13:58
	468	39.0	Turn left, Stäfingen	Green Zone	13:03	14:06	14:03	14:01



m ü. M.	km	km	Location	Adver- tising convoy	Average speed km/h				
					40	42	44		
	465	40.2	133.5	Richensee	13:05	14:08	14:05	14:02	
	460	41.0	132.7	Crossing straight, Bahnhofstrasse	Railroad crossing	13:06	14:09	14:06	14:03
	496	42.0	131.7	Turn left, Aargauerstrasse	Road island	13:07	14:10	14:07	14:05
	480	43.3	130.4	Altwis		13:09	14:12	14:09	14:07
	477	45.5	128.2	Aesch		13:12	14:16	14:12	14:10
	476	45.9	127.8	Turn left, Mosenstrasse		13:13	14:16	14:13	14:10
	454	47.3	126.4	Mosen	Start GPMB	13:15	14:18	14:15	14:12
	460	47.5	126.2	Crossing straight, Schwarzenbachstr.	Railroad crossing	13:15	14:18	14:15	14:12
	661	50.6	123.1	Schwarzenbach	GPM	13:23	14:26	14:23	14:19
	614	52.6	121.1	Turn left,		13:25	14:29	14:25	14:22
	644	53.7	120.0	Beromünster	Road island	13:28	14:32	14:28	14:24
	638	54.3	119.4	Turn right, 2nd passage start, Fläche		13:28	14:32	14:28	14:25
	650	54.5	119.2	Turn right, Schuelgass		13:29	14:33	14:29	14:25
	662	54.9	118.8	Gunzwil		13:30	14:34	14:30	14:26
	709	57.2	116.5	Rickenbach	Road island	13:34	14:39	14:34	14:30
	690	57.8	115.9	Turn left, Dorfstrasse		13:35	14:39	14:35	14:31
	662	59.8	113.9	Sagen		13:38	14:42	14:38	14:34
	657	60.2	113.5	Mullwil		13:38	14:43	14:38	14:34
	634	61.4	112.3	Bohler		13:40	14:45	14:40	14:36
	655	61.9	111.8	Turn left, Bohlerstrasse		13:41	14:46	14:41	14:37
	685	62.4	111.3	Rehhag		13:42	14:47	14:42	14:38
	710	62.8	110.9	Turn left, Rehhagstrasse		13:43	14:48	14:43	14:39
	708	65.0	108.7	Schlierbach		13:47	14:52	14:47	14:42
	704	65.1	108.6	turn left,	Road island	13:47	14:52	14:47	14:43
	730	66.6	107.1	Wetzwil		13:50	14:55	14:50	14:45
	725	66.8	106.9	Turn right, Krumbacherstrasse		13:50	14:55	14:50	14:45
	700	67.6	106.1	Krumbach	Bumps 3x	13:51	14:56	14:51	14:46
	508	70.4	103.3	Turn right, Krumbacherstrasse	Road island	13:54	14:59	14:54	14:49
	508	70.6	103.1	Roundabout right, Surentalstrasse	Road island	13:54	14:59	14:54	14:49
	506	71.0	102.7	Geuensee	Road islands 4x	13:55	15:00	14:55	14:50
	512	72.3	101.4	Roundabout straight, Schlachtstrasse		13:56	15:02	14:56	14:52
	515	72.8	100.9	Büron	Road island	13:57	15:03	14:57	14:52
	518	74.0	99.7	Roundabout straight, Aarauerstrasse		13:59	15:04	14:59	14:54
	523	75.5	98.2	Triengen	Road island	14:01	15:07	15:01	14:56
	517	76.2	97.5	Roundabout straight, Kantonsstr.	Road islands 3	14:02	15:08	15:02	14:57
	514	76.8	96.9	Turn left, Mühlegasse		14:03	15:09	15:03	14:58
	504	78.3	95.4	Turn left, Willihöferstrasse	Green Zone	14:05	15:11	15:05	15:00
	515	79.4	94.3	Willihof		14:07	15:13	15:07	15:01
	550	82.2	91.5	Knutwil		14:11	15:17	15:11	15:05
	548	82.8	90.9	Crossing straight, Dorfstrasse		14:12	15:18	15:12	15:06
	548	83.0	90.7	Turn right, Vorderdorfstr.	Road islands 3	14:12	15:18	15:12	15:06
	533	84.4	89.3	St. Erhard		14:14	15:20	15:14	15:08
	527	84.7	89.0	Turn right, Kaltbacherstrasse	Road islands 4	14:14	15:21	15:14	15:09
	526	85.2	88.5	Kaltbach	Road islands 2	14:15	15:21	15:15	15:09
	522	87.5	86.2	Wauwil	Road islands	14:18	15:25	15:18	15:13
	514	89.5	84.2	Egolzwil		14:22	15:29	15:22	15:16
	519	89.9	83.8	Turn left, Schötzerstrasse		14:22	15:29	15:22	15:16
	508	91.5	82.2	Schötz		14:24	15:31	15:24	15:18
	505	92.1	81.6	Turn left, Luzernstrasse	Road islands 3	14:25	15:32	15:25	15:19

m ü. M.	km	km	Location	Adver- tising convoy	Average speed km/h			
					40	42	44	
518	94.0	79.7	Alberswil	Road island	14:28	15:35	15:28	15:22
522	95.0	78.7	Turn left, Ettiswilerstrasse	Road island 3	14:29	15:37	15:29	15:23
522	95.3	78.4	Ettiswil		14:30	15:37	15:30	15:24
520	95.9	77.8	Roundabout straight,		14:31	15:38	15:31	15:24
 520	96.1	77.6	Roundabout left, Grosswangerstr.	Feeding Zone	14:31	15:38	15:31	15:25
530	97.5	76.2	Grosswangen	Road island 2	14:33	15:40	15:33	15:27
540	98.9	74.8	Roundabout straight, Dorfstr.	Road island	14:35	15:42	15:35	15:28
542	100.5	73.2	Grosswangen, Eduard Huberstrasse		14:37	15:44	15:37	15:30
551	101.9	71.8	Turn left, Unter Allmend	Road island	14:39	15:47	15:39	15:33
564	103.3	70.4	Buttisholz		14:42	15:49	15:42	15:35
563	103.5	70.2	Turn right, Unterdorf		14:42	15:49	15:42	15:35
565	104.5	69.2	Roundabout left, Kantonsstrasse		14:43	15:51	15:43	15:36
613	107.2	66.5	Rüediswil	Road islands 8x	14:48	15:56	15:48	15:41
644	107.9	65.8	Ruswil		14:49	15:57	15:49	15:42
686	112.6	61.1	Ziswil		14:56	16:04	15:56	15:48
651	114.7	59.0	Hellbühl		14:59	16:07	15:59	15:51
 572	116.0	57.7	Turn left, Neuenkirchstrasse	Road island; Green Zone	15:00	16:09	16:00	15:52
547	118.5	55.2	Neuenkirch	Road island	15:03	16:12	16:03	15:55
544	118.6	55.1	Turn left, Luzernstrasse	Road islands 6x	15:04	16:12	16:04	15:56
520	120.5	53.2	Roundabout left, Surseestrasse		15:06	16:15	16:06	15:58
 525	122.0	51.7	Surseestrasse	Tissot KM	15:08	16:17	16:08	16:00
 525	123.0	50.7	Surseestrasse	Tissot KM	15:09	16:18	16:09	16:01
528	124.7	49.0	Nottwil		15:13	16:22	16:13	16:05
529	125.4	48.3	1st passage finish, Nottwil		15:14	16:23	16:14	16:06
528	126.2	47.5	Roundabout straight, Kantonsstrasse		15:15	16:25	16:15	16:07
525	127.8	45.9	Turn right, Luzernstrasse		15:18	16:27	16:18	16:09
525	128.0	45.7	Oberkirch	Road islands 2x	15:18	16:27	16:18	16:09
525.0	129.0	44.7	Sursee	Road islands 2x	15:19	16:29	16:19	16:11
508	130.2	43.5	Roundabout left, Ringstrasse	Road islands 2x	15:21	16:31	16:21	16:12
 500	131.2	42.5	Roundabout straight, Ringstrasse	Traffic divider	15:22	16:32	16:22	16:13
500	132.0	41.7	Roundabout straight,		15:23	16:33	16:23	16:14
513	132.5	41.2	Roundabout straight,		15:24	16:34	16:24	16:15
515	133.1	40.6	Chotten	Road island	15:25	16:35	16:25	16:16
522	134.5	39.2	Mauensee	Road island	15:26	16:36	16:26	16:17
521	136.2	37.5	Kottwil	Road island	15:29	16:39	16:29	16:20
526	138.5	35.2	Ettiswil	Road island	15:32	16:42	16:32	16:22
518	139.5	34.2	Roundabout left, Dorf		15:33	16:43	16:33	16:24
 518	139.7	34.0	Roundabout left, Grosswangerstrasse	Green Zone	15:33	16:44	16:33	16:24
532	141.2	32.5	Grosswangen	Road island	15:35	16:46	16:35	16:26
540	142.5	31.2	Roundabout straight, Dorfstrasse	Road island	15:37	16:48	16:37	16:28
542	144.1	29.6	Grosswangen, Eduard Huberstrasse		15:39	16:50	16:39	16:30
553	145.5	28.2	Turn left, Unter Allmend		15:41	16:52	16:41	16:31
563	146.7	27.0	Buttisholz		15:43	16:54	16:43	16:33
560	147.0	26.7	Turn left, Dorfstrasse		15:43	16:54	16:43	16:34
 560	147.1	26.6	Turn right, Hinterdorfstr.	road narrowing right	15:44	16:54	16:44	16:34
560	147.2	26.5	Turn left, Arigstrasse		15:44	16:54	16:44	16:34
563	147.3	26.4		Start GPMb	15:44	16:54	16:44	16:34
 723	150.8	22.9	Oberarig	GPM	15:50	17:01	16:50	16:40
715	151.2	22.5	Turn right, Geissbach		15:51	17:02	16:51	16:41



	m ü. M.	km	km	Location	Adver- tising convoy	Average speed km/h			
						40	42	44	
	683	153.3	20.4	Turn right, Etzenerlenstrasse		15:54	17:05	16:54	16:43
	621	155.2	18.5	Turn left, Rüediswilerstrasse	Road islands 8x	15:56	17:07	16:56	16:45
	644	156.2	17.5	Ruswil	Sprint	15:57	17:08	16:57	16:46
	681	159.8	13.9	Ziswil		16:02	17:14	17:02	16:52
	650	162.1	11.6	Hellbühl		16:05	17:17	17:05	16:55
	572	163.5	10.2	Turn left, Neuenkirchstrasse	Road islands 2; Green Zone	16:07	17:19	17:07	16:56
	543	166.0	7.7	Neuenkirch		16:10	17:22	17:10	16:59
	547	166.1	7.6	Turn left, Surseestrasse	Road islands 5x	16:10	17:22	17:10	16:59
	520	167.9	5.8	Roundabout left, Surseestrasse		16:12	17:25	17:12	17:01
	531	172.6	1.1	Nottwil		16:18	17:31	17:18	17:07
	530	173.3	0.4	Deviation left 400 m before finish		16:20	17:32	17:20	17:08
	529	173.7	0.0	Finish Nottwil		16:20	17:32	17:20	17:08