

Ascent	▲ 2517 m	Total time	4 h 23 min
Descent	▼ 2560 m	Average Speed	41 km/h

m ü. M.	km	km	Location	Advertising convoy	Average speed km/h		
					39	41	43



	Neutralisation 2.2 km	Hornerstrasse - Tübacherstrasse - Seestrasse			11:15	12:15	12:15	12:15	
	398	0.0	183.5	Start		11:18	12:21	12:21	12:21
	398	0.4	183.1	Steinach	Road island	11:19	12:22	12:22	12:22
	394	1.7	181.8	Turn right, Bahnhofstrasse		11:22	12:24	12:24	12:23
	394	1.8	181.7	Arbon	Road islands 4x	11:23	12:24	12:24	12:24
	410	3.3	180.2	Roundabout right,		11:23	12:26	12:26	12:25
	410	3.4	180.1	Turn left, Romanshornestrasse	Road island 4x	11:24	12:26	12:26	12:25
	414	4.4	179.1	Roundabout straight, Romanshornestrasse		11:25	12:27	12:27	12:27
	415	4.8	178.7	Roundabout right, Egnacherstrasse	Road islands 2x	11:26	12:28	12:27	12:27
	417	5.6	177.9	Frasnacht		11:26	12:29	12:28	12:28
	415	5.9	177.6	Turn left, Fetzislohstrasse	Road narrowing r & l	11:27	12:29	12:29	12:28
	422	6.5	177.0	Fetzisloh		11:28	12:30	12:30	12:29
	410	7.5	176.0	Holz		11:29	12:31	12:31	12:30
	411	7.7	175.8	Turn left, Buch		11:30	12:32	12:31	12:31
	408	8.5	175.0	Egnach		11:32	12:33	12:32	12:32
	407	8.8	174.7	Roundabout straight, Romanshornestrasse	Road islands 2x	11:33	12:33	12:32	12:32
	404	10.0	173.5	Salmsach		11:34	12:34	12:34	12:33
	404	10.5	173.0	Turn left, Schulstrasse		11:35	12:35	12:34	12:34
	414	12.2	171.3	Hütten		11:36	12:37	12:37	12:36
	420	13.0	170.5	Fehlwies		11:38	12:38	12:37	12:37
	432	15.4	168.1	Amriswil		11:40	12:41	12:40	12:39
	430	16.0	167.5	Turn left, Romanshornestrasse		11:41	12:42	12:41	12:40
	430	16.1	167.4	Roundabout straight, Romanshornestrasse		11:42	12:42	12:41	12:40
	450	16.7	166.8	Roundabout right, Arbonerstrasse	Road island	11:44	12:43	12:42	12:41
	450	16.8	166.7	Turn left, St. Gallerstrasse	Road islands 2x	11:45	12:43	12:42	12:41
	460	17.6	165.9	Turn left, Hagenwilerstrasse	Road island	11:47	12:45	12:43	12:42
	471	18.7	164.8	Hagenwil	Road island	11:49	12:46	12:45	12:44













m ü. M.	km	km	Location	Adver- tising convoy	Average speed km/h			
					39	41	43	
479	19.8	163.7	Muolen	Road islands 2x	11:49	12:48	12:46	12:45
550	24.5	159.0	Lömmenschwil		11:51	12:54	12:53	12:51
550	24.7	158.8	Turn left, Romanshornerstrasse	Road island	11:52	12:55	12:53	12:52
550	25.2	158.3	Turn right, Holzrütistrasse		11:55	12:56	12:54	12:52
	556	27.7	Freidorf	Road narrowing r & l	11:57	12:59	12:58	12:56
543	28.7	154.8	Turn right, Käsereistrasse		11:59	13:01	12:59	12:57
532	29.0	154.5	Turn right, St. Gallerstrasse	Road island 2x	12:00	13:01	12:59	12:57
532	29.1	154.4	Turn left, Bergstrasse		12:02	13:01	12:59	12:58
524	29.3	154.2	Berg		12:03	13:02	13:00	12:58
418	31.2	152.3	Landquart		12:06	13:04	13:02	13:00
408	31.5	152.0	Turn right, Rorschacherstrasse	Road island	12:08	13:04	13:02	13:00
418	32.1	151.4	Obersteinach		12:10	13:05	13:03	13:01
	414	33.6	Tübach	Green Zone	12:12	13:07	13:05	13:03
415	34.3	149.2	Roundabout straight, Goldacherstrasse		12:14	13:08	13:06	13:04
415	34.4	149.1	1st passage start		12:15	13:09	13:06	13:04
417	34.9	148.6	Goldach	Road island	12:18	13:09	13:07	13:05
431	35.7	147.8	Roundabout 2nd exit, Schulstrasse		12:22	13:11	13:09	13:06
443	36.1	147.4	Roundabout right, Bruggmühlestrasse	Road island	12:24	13:12	13:09	13:07
445	36.2	147.3	Turn left, Mühlegutstrasse	Road islands 4x	12:24	13:12	13:09	13:07
450	37.0	146.5	Roundabout straight, Sulzstrasse	Road islands 2x	12:26	13:13	13:11	13:08
460	38.3	145.2	Rorschacherberg	Road islands 2x	12:26	13:15	13:13	13:10
465	38.7	144.8	Roundabout straight, Goldacherstrasse	Road island	12:27	13:16	13:13	13:11
434	41.9	141.6	Buechen	Road island	12:28	13:20	13:17	13:15
419	42.8	140.7	Turn right, Thalerstrasse	Road islands 2x	12:29	13:22	13:19	13:16
425	44.5	139.0	Thal	Road island	12:29	13:24	13:21	13:18
435	45.6	137.9	Turn right, Appenzelerstrasse	Start GPMb	12:30	13:27	13:23	13:21
481	46.6	136.9	Turn right, Oberhof	Road island	12:31	13:30	13:26	13:23
675	49.3	134.2	Wolfhalden		12:34	13:37	13:34	13:30
775	51.3	132.2	Heiden	Road island	12:39	13:43	13:39	13:35
785	51.7	131.8	Turn left, Kohlplatz	Road island	12:40	13:44	13:40	13:36
789	51.9	131.6	Turn left, Obereggstrasse		12:40	13:44	13:40	13:37
	890	53.7	Rutlenstrasse	GPM	12:45	13:49	13:45	13:41
896	54.0	129.5	Oberegg		12:46	13:50	13:46	13:42
834	55.3	128.2	Schachen	Road island	12:47	13:51	13:47	13:43
708	57.3	126.2	Reute		12:49	13:53	13:49	13:45
471	60.9	122.6	Berneck	Road island 2x	12:52	13:56	13:52	13:47
404	63.2	120.3	Heerbrugg		12:54	13:59	13:54	13:50
407	63.9	119.6	Turn right, Auerstrasse	Road islands 2x	12:55	14:00	13:55	13:51
407	64.4	119.1	Balgach	Road islands 5x	12:56	14:00	13:56	13:51
412	66.6	116.9	Rebstein	Road islands 6x	12:59	14:04	13:59	13:54
412	68.1	115.4	Marbach		13:01	14:06	14:01	13:56
427	69.4	114.1	Lüchingen	Road island	13:02	14:08	14:02	13:58
452	71.1	112.4	Altstätten		13:05	14:10	14:05	14:00
450	71.4	112.1	Roundabout left, Churerstrasse	Road islands 2x	13:05	14:10	14:05	14:00
434	72.4	111.1	Turn right, Eichbergstrasse		13:07	14:12	14:07	14:02
461	74.8	108.7	Turn right, Ringgasse		13:10	14:16	14:10	14:05
	490	75.3	Ringgasse	Feeding Zone & Green Zone	13:11	14:17	14:11	14:06
529	76.5	107.0	Turn right, Hölzlisbergstrasse	Start GPMb	13:14	14:19	14:14	14:08
	878	81.8	Eichbergstrasse	GPM	13:27	14:33	14:27	14:21



m ü. M.	km	km	Location	Adver- tising convoy	Average speed km/h			
					39	41	43	
882	82.8	100.7	Turn right, Dorfstrasse		13:28	14:35	14:28	14:22
815	85.7	97.8	Turn right, Entlastungsstrasse	Road island	13:31	14:38	14:31	14:25
806	86.0	97.5	Roundabout left, Gaiserstrasse	Road islands 3x	13:31	14:38	14:31	14:25
786	86.5	97.0	Roundabout straight, Entlastungsstrasse	Road islands 3x	13:32	14:39	14:32	14:26
763	86.8	96.7	Appenzell		13:32	14:39	14:32	14:26
763	87.3	96.2	Roundabout straight, Entlastungsstrasse		13:33	14:40	14:33	14:27
776	88.3	95.2	Turn left, Eggenhüttenstrasse	Road islands 2x	13:34	14:41	14:34	14:28
878	90.4	93.1	Gontenbad		13:39	14:46	14:39	14:33
 900	91.1	92.4	Gontenstrasse	Railroad crossing	13:40	14:47	14:40	14:34
896	92.3	91.2	Gonten		13:42	14:49	14:42	14:35
 894	92.4	91.1	Dorfstrasse	Railroad crossing	13:42	14:49	14:42	14:35
816	97.8	85.7	Urnäsch		13:49	14:56	14:49	14:42
 822	98.0	85.5	Appenzellerstrasse	Railroad crossing	13:49	14:57	14:49	14:42
827	98.1	85.4	Turn right, Herisauerstrasse	Road islands 3x	13:49	14:57	14:49	14:42
 791	101.4	82.1	Sulzbrunnen	Railroad crossing	13:54	15:01	14:54	14:46
815	103.6	79.9	Waldstatt		13:57	15:05	14:57	14:49
 822	103.8	79.7	Urnäscherstrasse	Railroad crossing	13:57	15:05	14:57	14:50
826	103.9	79.6	Turn left, Schulstrasse	Road islands 3x	13:57	15:05	14:57	14:50
826	104.0	79.5	Turn left, Dorfstrasse	Start GPMB	13:57	15:05	14:57	14:50
907	106.0	77.5	Turn right, Rotschwendi	Road island	14:02	15:10	15:02	14:54
 968	106.7	76.8	Engishalden	GPM	14:04	15:12	15:04	14:56
956	107.2	76.3	Schwellbrunn		14:04	15:13	15:04	14:57
965	108.1	75.4	Turn left, Wiesenrain		14:06	15:14	15:06	14:58
780	113.7	69.8	Degersheim		14:11	15:20	15:11	15:03
776	114.0	69.5	Turn right, Flawilerstrasse		14:12	15:20	15:12	15:04
 767	115.6	67.9	Flawilerstrasse	Green Zone	14:14	15:23	15:14	15:06
619	118.8	64.7	Flawil		14:17	15:26	15:17	15:09
612	119.4	64.1	Turn left, Badstrasse	Road island	14:17	15:26	15:17	15:09
613	119.7	63.8	Turn right, Badstrasse		14:18	15:27	15:18	15:10
615	119.9	63.6	Turn right, Oberbotsbergstrasse		14:18	15:27	15:18	15:10
616	120.0	63.5	Turn left, Wilerstrasse	Road islands 2x	14:18	15:27	15:18	15:10
635	121.3	62.2	Roundabout straight, Langacker		14:20	15:29	15:20	15:12
591	124.2	59.3	Oberuzwil		14:24	15:33	15:24	15:15
562	124.5	59.0	Turn right, Morgenstrasse	Road island	14:24	15:33	15:24	15:16
551	125.0	58.5	Roundabout right, Wiesentalstrasse	Road island	14:25	15:34	15:25	15:16
551	125.3	58.2	Uzwil		14:25	15:35	15:25	15:17
539	125.7	57.8	Roundabout left, Lindenstrasse		14:26	15:35	15:26	15:17
548	126.0	57.5	Crossing straight, Neudorfstrasse		14:26	15:36	15:26	15:18
506	127.2	56.3	Roundabout straight, Brumoosstrasse		14:27	15:37	15:27	15:19
504	127.7	55.8	Turn left, Felseggstrasse	Road island	14:28	15:38	15:28	15:19
505	127.9	55.6	Henau	Road islands 2x	14:28	15:38	15:28	15:20
529	130.1	53.4	Zuzwil		14:31	15:41	15:31	15:22
526	130.3	53.2	Roundabout straight, Herbergstrasse	Road islands 2x	14:32	15:41	15:32	15:23
535	131.0	52.5	Turn left, Hinterdorfstrasse		14:32	15:42	15:32	15:24
540	131.2	52.3	Turn right, Oberdorfstrasse	Road islands 2x	14:33	15:43	15:33	15:24
595	133.6	49.9	Turn left, Hauptstrasse	Road islands 3x	14:36	15:46	15:36	15:27
597	136.8	46.7	Rossrüti		14:41	15:51	15:41	15:32
606	137.6	45.9	Turn right, Braunaustrasse	Road island	14:42	15:52	15:42	15:33
 667	140.9	42.6	Hauptstrasse	Sprint	14:47	15:57	15:47	15:37



m ü. M.	km	km	Location	Adver- tising convoy	Average speed km/h			
					39	41	43	
670	141.1	42.4	Braunau		14:47	15:57	15:47	15:37
667	143.7	39.8	Turn left, Riethüslistrasse		14:48	16:01	15:48	15:39
585	145.0	38.5	Tobel		14:49	16:03	15:49	15:40
522	145.4	38.1	Turn right, Hauptstrasse	Road island	14:49	16:03	15:49	15:41
 506	146.7	36.8	Hauptstrasse	Railroad crossing	14:50	16:05	15:50	15:42
489	146.8	36.7	Affeltrangen		14:50	16:05	15:50	15:42
487	147.2	36.3	Roundabout straight, Hauptstrasse	Road islands 2x	14:51	16:06	15:51	15:43
521	150.6	32.9	Bänikon		14:52	16:10	15:52	15:44
503	151.3	32.2	Bissegg		14:53	16:06	15:53	15:45
444	152.3	31.2	Amlikon	Road islands 2x	14:54	16:07	15:54	15:46
 418	154.5	29.0	Amlikonerstrasse	Green Zone	14:56	16:10	15:56	15:48
418	154.9	28.6	Turn right, Amlikonerstrasse	Road island	14:56	16:11	15:56	15:49
417	155.1	28.4	Roundabout straight, Gillhofstrasse		14:57	16:11	15:57	15:49
414	157.1	26.4	Turn right, Wigoltingerstrasse		14:59	16:14	15:59	15:51
418	158.1	25.4	Märstetten		15:01	16:15	16:01	15:53
421	158.9	24.6	Turn left, Kreuzlingerstrasse		15:02	16:16	16:02	15:54
435	159.3	24.2	Turn right, Kirchgasse		15:02	16:17	16:02	15:54
432	161.3	22.2	Turn left, Boltshausen		15:05	16:20	16:05	15:57
484	162.1	21.4	Turn left, Schnellberg		15:07	16:22	16:07	15:59
525	162.5	21.0	Ottoberg		15:08	16:23	16:08	16:00
526	163.0	20.5	Turn right, Dattenhubstrasse		15:09	16:24	16:09	16:00
 640	164.7	18.8	Ottenberg	GPM	15:12	16:28	16:12	16:04
672	166.2	17.3	Turn left, Stelzenhofstrasse		15:15	16:30	16:15	16:06
584	169.5	14.0	Berg		15:18	16:34	16:18	16:10
 547	169.8	13.7	Turn right, Ottenbergstrasse	Bumps 2x	15:19	16:34	16:19	16:10
534	170.4	13.1	Turn right, Hauptstrasse	Road island	15:19	16:35	16:19	16:11
493	171.3	12.2	Roundabout left, Hauptstrasse		15:20	16:36	16:20	16:11
440	172.7	10.8	Roundabout right, Bürglenstrasse		15:21	16:37	16:21	16:13
 440	173.3	10.2	Opferhoferstrasse	Tissot Km	15:22	16:38	16:22	16:13
 440	174.3	9.2	Opferhoferstrasse	Tissot Km	15:23	16:39	16:23	16:15
436	174.4	9.1	Bürglen		15:23	16:39	16:23	16:15
436	174.6	8.9	Turn left, Maurenstrasse		15:24	16:40	16:24	16:15
441	174.9	8.6	Roundabout straight, Istighofenstrasse	Road island	15:24	16:40	16:24	16:15
442	175.5	8.0	Istighofen		15:25	16:41	16:25	16:16
 442	175.9	7.6	Turn right, Reutistrasse	Road narrowing r & l	15:25	16:42	16:25	16:17
473	178.0	5.5	Turn left, Reuti		15:28	16:45	16:28	16:19
 476	178.5	5.0	Turn right, Mettlenstrass	Green Zone	15:29	16:45	16:29	16:20
468	179.5	4.0	Rotenhausen		15:30	16:47	16:30	16:21
426	180.7	2.8	Weinfelden	Road islands 3x	15:32	16:48	16:32	16:23
428	181.5	2.0	Roundabout left, Dufourstrasse		15:33	16:49	16:33	16:24
429	181.7	1.8	Roundabout straight, Dufourstrasse		15:33	16:50	16:33	16:24
425	182.3	1.2	Roundabout straight, Dufourstrasse		15:34	16:51	16:34	16:25
425	182.5	1.0	Roundabout straight, Dufourstrasse		15:34	16:51	16:34	16:25
 425	182.5	1.0	Deviation left 1 km before finish		15:34	16:51	16:34	16:25
 424	183.5	0.0	Finish		15:35	16:52	16:35	16:26