














Tappa
15
cronotabella

RIVAROLO CANAVESE - COGNE

km 177

domenica 22 maggio 2022

D = 3960 m

Quota			DISTANZE			ORA DI PASSAGGIO				
			par- ziali	per- corse	da per- correre	media km/ora				
						39	37	35		
PROVINCIA DI TORINO										
			>>>>>							
	270	RIVAROLO CANAVESE	↑	Start Village	4.6		12.15	12.15	12.15	
	292	RIVAROLO CANAVESE	↑	km 0	0.0	0.0	177.0	12.25	12.25	12.25
	299	Agliè	↔	sp.41	2.3	2.3	174.7	12.29	12.29	12.29
	365	Bairo	↑	sp.41	3.8	6.1	170.9	12.34	12.34	12.34
	377	Ingr. ss.565	↑	ss.565	3.6	9.7	167.3	12.38	12.39	12.40
	245	Banchette	↔	v.d.Torretta-sp.68	10.1	19.8	157.2	12.50	12.51	12.52
	262	Quassolo	↑	sp.69	9.6	29.4	147.6	13.02	13.04	13.06
	282	Quincinetto	↔	sp.26	5.1	34.5	142.5	13.09	13.11	13.13
REGIONE VAL D'AOSTA										
	338	Pont-Saint-Martin	↑	ss.26	4.1	38.6	138.4	13.15	13.17	13.19
	349	Bard	↑	galleria 30m - ss.26	5.3	43.9	133.1	13.22	13.24	13.27
	354	Arnad	↑	ss.26	5.0	48.9	128.1	13.29	13.32	13.35
	381	Verrès	↑	v.Duca d'Aosta-ss.26	3.6	52.5	124.5	13.34	13.37	13.40
	385	Montjovet	↑	ss.26	5.2	57.7	119.3	13.41	13.44	13.48
	538	Saint-Vincent	↔	v.Roma	6.1	63.8	113.2	13.50	13.54	13.58
	500	Châtillon	↔	v.Chanoux	3.1	66.9	110.1	13.54	13.58	14.02
	525	galleria	↑	212m	0.9	67.8	109.2	13.55	13.59	14.04
	485	Chambave	↔	dir. Septimian/Fenis	4.7	72.5	104.5	14.01	14.05	14.10
	507	Fenis	↔		5.3	77.8	99.2	14.08	14.13	14.18
	542	Quart	↔	sr.35	6.2	84.0	93.0	14.16	14.21	14.27
	580	Pollein	↑	sr.19	6.2	90.2	86.8	14.25	14.30	14.36
	564	Pont Suaz	↑	sr.18	2.2	92.4	84.6	14.27	14.33	14.39
	1421	Pila-Les Fleurs	↔	sr.40	12.3	104.7	72.3	14.56	15.05	15.14
	620	Gressan	↔	sr.20	11.6	116.3	60.7	15.10	15.19	15.29
	564	Pont Suaz	↔	dir. Aosta-Ponte Dora Baltea	2.7	119.0	58.0	15.13	15.22	15.32
	582	Aosta	↔	C.so Bgt Aosta-v. G.d.Chevrières	1.6	120.6	56.4	15.15	15.24	15.34
	1199	Caillod	↔	sr.41	10.8	131.4	45.6	15.41	15.52	16.04
	1582	Verrogne	↑		5.5	136.9	40.1	15.53	16.05	16.19
	1356	Persod	↔		4.5	141.4	35.6	15.58	16.11	16.25
	676	Saint-Pierre	↔	ss.26	9.1	150.5	26.5	16.09	16.22	16.36
	656	Villeneuve	↔		1.5	152.0	25.0	16.11	16.23	16.38
	650	Aymavilles	↔	sr.47	2.9	154.9	22.1	16.14	16.27	16.42
	1047	n.3 gallerie	↑	87m; 95m; 198m	7.1	162.0	15.0	16.30	16.45	17.01
	1161	Vieyes	↑	sr.47	1.8	163.8	13.2	16.35	16.49	17.06
	1227	n.3 gallerie	↑	202m; 68m; 400m	1.4	165.2	11.8	16.38	16.53	17.10
	1345	galleria	↑	350m	2.3	167.5	9.5	16.43	16.59	17.16
	1397	galleria	↑	178m	1.4	168.9	8.1	16.45	17.01	17.18
	1534	Cogne-centro	↑	v.Bourgeois	4.9	173.8	3.2	16.52	17.08	17.26
	1611	COGNE	↑	Lillaz	3.2	177.0	0.0	16.57	17.13	17.31

NOTE:

 **Traguardo Volante:**

km 90.2 Pollein


km 173.8 Cogne-centro

 **Gran Premio della Montagna:**

km 104.7 - Pila-Les Fleurs - m 1421 (1ª cat.)

km 136.9 - Verrogne - m 1582 (1ª cat.)

km 177 - COGNE - m 1611 (2ª cat. - arrivo)

 **Galleria/Tunnel:** km 43.9 - 67.8 - 162 - 165.2 - 167.5 - 168.9

 **Passaggio a Livello/Level Crossing:** km