














































































Tokyo 2020 Cycling Road Men's Race Schedule V.3








Area	FOP	Remarks	Direction	Race Distance (km)	Race Distance to go (km)	Speed 38km/h	Speed 36km/h		
	Depart					11:00	11:00		
Tokyo	Musashinonomori Park Exit	Parade	Parade		0.4	9.6	11:01	11:01	
	Nogawa Park				0.6	9.4	11:01	11:01	
	International Christian University Gate				1.3	8.7	11:03	11:03	
	Maehara Koban				4.5	5.6	11:09	11:09	
	(Crossing Sakura-dori/Koganei-kaido)				6.5	3.5	11:13	11:13	
	Keyaki-Namiki N.				7.2	2.8	11:14	11:14	
	Kotobukicho 1	Obstacles both sides			7.4	2.6	11:15	11:15	
	Okunitama Jinja (shrine entrance)	Deviation			7.8	2.2	11:16	11:16	
	Okunitama Shrine Sando	Narrow			7.9	2.1	11:16	11:16	
	(Okunitama Shrine West Gate)	Narrow			8.0	2.0	11:16	11:16	
	(Okunitama Shrine Nishi (west))				8.2	1.8	11:16	11:16	
	Koremasa Brdg. N.	Race start		Kilometre Zero		0.0	234.0	11:20	11:20
	(Sanwa Supermarket Inagi)					1.7	232.3	11:23	11:23
Koyodaishogakko S.				2.5	231.5	11:24	11:24		

Area	FOP	Remarks	Direction	Race Distance (km)	Race Distance to go (km)	Speed 38km/h	Speed 36km/h	
Tokyo	Inagigochu Entrance			3.0	231.0	11:25	11:25	
	Kujirabashi			3.9	230.1	11:26	11:26	
	Inagi Chuo Park			4.1	229.9	11:26	11:27	
	(Kasayato Shinsui Park North)			5.0	229.1	11:28	11:28	
	Nagamine 2			5.4	228.6	11:28	11:29	
	Wakabadai Park-W			6.0	228.0	11:29	11:30	
	(Tsutaya book store)/Wakabadai Okanote St			6.2	227.8	11:29	11:30	
	Wakabadaishogakko W			7.1	226.9	11:31	11:31	
	Tama Higashi Park			7.4	226.6	11:31	11:32	
	Hijirigaoka 4-chome			7.8	226.2	11:32	11:32	
	(Tama Ōnishi)/Hijirigaoka Gakuen St			8.0	226.0	11:32	11:33	
	Hijirigaoka 2-chome			8.8	225.2	11:33	11:34	
	Hijirigaoka 1-chome			9.8	224.2	11:35	11:36	
	Tama Mahikizawa			10.4	223.7	11:36	11:36	
	Tama Higashi Park			11.8	222.2	11:38	11:39	
	Tama Sogo Centre	Bollard			13.9	220.1	11:41	11:42
	Tama Wholesale Market				14.3	219.7	11:42	11:43
Minami Toyogaoka Field				15.3	218.7	11:43	11:44	
Toyogaokasho Iriguchi				16.7	217.3	11:45	11:46	







Area	FOP	Remarks	Direction	Race Distance (km)	Race Distance to go (km)	Speed 38km/h	Speed 36km/h	
Tokyo	Tama Aokiba			16.9	217.1	11:45	11:47	
	Tama Regional Hospital			18.2	215.8	11:47	11:49	
	Shimada Ryoiku Centre (Tama New Town-Dori Ave)			18.5	215.5	11:48	11:49	
	Matsugatani Tunnel	Tunnel		18.9	215.1	11:48	11:50	
	Oyama Dairi Tunnel	Tunnel		23.8	210.2	11:56	11:58	
	Tama New Town	Descending and turn to right		24.9	209.1	11:57	11:59	
	Sakashita (Crossing)			27.2	206.8	12:01	12:03	
	Inari Bridge (entrance of R16 side road)	Road narrow		27.3	206.7	12:01	12:03	
Kanagawa	Moto-Hashimoto			27.7	206.3	12:02	12:04	
	Underpass of JR Yokohama Line	Road narrow		28.1	205.9	12:02	12:04	
	Aihara 2-chome			28.6	205.4	12:03	12:05	
	Aiharadai	Winding descent		29.0	205.0	12:04	12:06	
	Kubosawa			31.8	202.2	12:08	12:10	
	Kubosawa Minami Park	Winding descent		31.9	202.1	12:08	12:10	
	Ogura Bridge East	Road narrow		32.5	201.5	12:09	12:11	
	Araku Bridge	Road narrow/road centre obstacle		35.1	198.9	12:13	12:16	
	Kushikawabashi Bridge/Litter Zone	Litter Zone 100m long			37.6	196.4	12:16	12:19
	Seki Crossing			39.0	195.0	12:19	12:22	

Area	FOP	Remarks		Direction	Race Distance (Km)	Race Distance to go (Km)	Speed 38km/h	Speed 36km/h
Kanagawa	Aoyama (Crossing)				41.4	192.6	12:22	12:25
	Tunnel	Tunnel			49.0	185.0	12:35	12:38
	Ryogoku Bridge				55.4	178.6	12:45	12:49
Yamanashi	Doshi Village City Hall/Litter Zone						66.2	167.8
	Yamayuri Centre		69.9	164.1			13:08	13:14
	Yamabushi Tunnel	Tunnel		80.1			153.9	13:25
	Hirano (Crossing)/Descent	Winding descent			84.2	149.8	13:29	13:36
	Myōjin (Crossing)				90.3	143.7	13:38	13:45
	Litter Zone start	Litter Zone 100m long			93.6	140.4	13:42	13:50
	Asahigaoka (Crossing) Feed Zone A	Feed zone 500m long/time out point			93.7	140.3	13:43	13:50
	Litter Zone start	Litter Zone 100m long			94.2	139.8	13:44	13:51
					94.3	139.7	13:44	13:52
					Kagosaka Pass	ITP 1		96.6
Shizuoka	Subashiri Crossing to Sengen Jinja Shrine	Descent			102.3	131.7	13:54	14:02
	Subashiri Honchō/Winding descent	Winding descent			103.0	131.0	13:55	14:03
	(Fuji Kokusai Golf Club)/Winding descent and deep groove	Descent and turning to left			108.8	125.2	14:01	14:09
	(Tachizawagawa)				110.0	124.0	14:02	14:11
	(Takamine Auto)	Grooved surface			110.6	123.4	14:03	14:12

Area	FOP	Remarks		Direction	Race Distance (km)	Race Distance to go (km)	Speed 38km/h	Speed 36km/h
Shizuoka	(Kadoya Shōten)	Grooved surface			110.9	123.2	14:04	14:12
	Hitosugi				112.7	121.3	14:06	14:15
	Tamaho Branch Office				114.2	119.8	14:09	14:18
	Harasatosho mae				115.6	118.4	14:11	14:20
	(Fuji Farm)				119.4	114.6	14:17	14:26
	Suyama	Start of ITP 2			123.7	110.3	14:23	14:33
	(Ranch entrance)				127.4	106.6	14:32	14:42
	(Susono City Fuji-san Museum back)				128.3	105.7	14:34	14:45
	(Susono City Fuji-san Museum)				128.5	105.5	14:35	14:46
	(Sagittarius)	Time Out Point			129.6	104.4	14:39	14:50
	(Jurigi Kogen Villa Area)				131.6	102.4	14:44	14:56
	Litter Zone start	Litter Zone 100m long	 		136.9	97.1	15:00	15:14
	Feed Zone B				137.0	97.0	15:01	15:14
	Litter Zone start	Litter Zone 100m long			137.5	96.5	15:02	15:16
	Litter Zone finish		 		137.6	96.4	15:02	15:16
	ITP 2				138.1	95.9	15:04	15:18
	Mizukaytsuka Park	ITP 2			138.3	95.7	15:05	15:19
	(Fuji Skyline Nakahata)	Descent			142.6	91.4	15:09	15:23
	Tamaho Branch Office				153.8	80.2	15:20	15:35

Area	FOP	Remarks	Direction	Race Distance (km)	Race Distance to go (km)	Speed 38km/h	Speed 36km/h		
Shizuoka	Hitosugi		↑	155.3	78.7	15:22	15:37		
	(Kadoya Shōten)		↷	157.1	76.9	15:25	15:40		
	(Takamine Auto)		↶	157.4	76.6	15:25	15:40		
	(Tachizawagawa)		↑	158.0	76.0	15:26	15:41		
	(Fuji Kokusai Golf Club)		↷	159.2	74.8	15:28	15:43		
	Cemetery Entrance		↶	159.7	74.3	15:29	15:44		
	(Fuji Cemetery)		↷	161.7	72.3	15:32	15:47		
	FSW East Gate		↑	164.5	69.6	15:36	15:51		
	Litter Zone start	Litter Zone 100m long	 	↑	166.5	67.5	15:39	15:55	
	Feed Zone C start	Feed Zone 200m long			166.6	67.4	15:39	15:55	
	Litter Zone start	Litter Zone 100m long	 		166.9	67.1	15:40	15:55	
	Litter Zone finish		 		167.0	67.0	15:40	15:55	
	FSW Finish Line	Time Out Point			171.0	63.0	15:46	16:02	
	FSW 1st Corner	Road Narrow/Winding			↘↗	171.7	62.3	15:47	16:03
	FSW East Gate (front)				↶	173.7	60.3	15:50	16:06
	Ringer Hut Crossing	Ringer Hut Crossing			↷	175.1	58.9	15:52	16:08
	(Kurumajizō/Fuji Oyama Hospital)				↷	175.9	58.2	15:53	16:09
	Cemetery Entrance				↷	177.5	56.5	15:56	16:12
	(Fuji Cemetery)			↷	179.5	54.5	15:59	16:15	

Area	FOP	Remarks		Direction	Race Distance (km)	Race Distance to go (km)	Speed 38km/h	Speed 36km/h
Shizuoka	FSW East Gate				182.2	51.8	16:03	16:20
	Litter Zone start	Litter Zone 100m long			184.3	49.7	16:06	16:23
	Feed Zone C start	Feed Zone 200m long			184.4	49.6	16:06	16:23
	Litter Zone start	Litter Zone 100m long			184.7	49.3	16:06	16:23
	Litter Zone finish				184.8	49.2	16:06	16:24
	FSW Finish Line	Time Out Point			188.8	45.2	16:12	16:30
	FSW 1st Corner	Road Narrow/Winding			189.5	44.5	16:14	16:31
	FSW East Gate (front)				191.5	42.5	16:17	16:34
	(Ueno)	Start of ITP 3			192.5	41.5	16:18	16:36
	Myōjin Pass				197.7	36.3	16:35	16:55
Kanagawa	Mikuni Pass	ITP 3			199.3	34.7	16:41	17:01
Yamanashi	Hirano				203.9	30.1	16:45	17:06
	Litter Zone start	Time Out Point			207.6	26.4	16:51	17:12
	Asahigaoka (Crossing) Feed Zone A	Start of ITP 1			207.7	26.3	16:51	17:12
	Litter Zone start	Litter Zone 100m long			208.2	25.8	16:52	17:13
	Litter Zone finish				208.3	25.7	16:52	17:13
	Kagosaka Pass/Descent	ITP 1			210.6	23.4	16:57	17:18
Shizuoka	Subashiri Crossing to Sengen Shrine	Descent			216.3	17.7	17:02	17:24
	Subashiri Honchō/Winding descent				217.0	17.0	17:03	17:25

Area	FOP	Remarks	Direction	Race Distance (km)	Race Distance to go (km)	Speed 38km/h	Speed 36km/h
Shizuoka	(Okamura Manufacturer)/Winding descent			220.1	13.9	17:06	17:28
	(ena Mount Fuji Camp 2)			220.9	13.1	17:07	17:29
	FSW East Gate			226.0	8.0	17:12	17:34
	Litter zone	 		230.0	4.0	17:16	17:38
	Finish			234.0	0.0	17:21	17:43