






Stage
03
timetable

BE'ER SHEVA - EILAT

km 229

Sunday, 6 May 2018

Quota	Località	Note	Distanze			Orario di passaggio km / h		
			par- ziali	per- corse	da per- correre	41	43	45
300	BE'ER SHEVA	↑ Villaggio di Partenza	5.3			12.30	12.30	12.30
295	BE'ER SHEVA	↑ km 0 - 40	0.0	0.0	229.0	12.40	12.40	12.40
361	Havat MaShash	↑ 40	16.5	16.5	212.5	13.05	13.04	13.03
353	Tlalim Junction	↩ 40	11.2	27.7	201.3	13.20	13.18	13.17
 498	Sde Boker	↪ 40-Midreshet Ben Gurion	17.5	45.2	183.8	13.48	13.45	13.42
535	Avdat National Park	↑ 40	10.0	55.2	173.8	14.04	14.00	13.56
766	Mitzpe Ramon Airfield	↑ 0	16.3	71.5	157.5	14.30	14.24	14.19
 840	Mltzpe Ramon	↑ 40	5.5	77.0	152.0	14.38	14.32	14.27
490	En Saharonim	↑ 40	11.5	88.5	140.5	14.54	14.47	14.41
	Rifornimento/Feed zone: km 95 - 98	↑						
641	Shdema Junction	↑ 40	12.7	101.2	127.8	15.14	15.06	15.00
 322	Faran River	↩ Ramon Crater Exit - 40	26.6	127.8	101.2	15.50	15.41	15.32
276	40 x 13 Junction	↪ 40	8.7	136.5	92.5	16.01	15.52	15.43
296	Shitim	↑ 40	11.8	148.3	80.7	16.20	16.10	16.00
402	Neot Samadar	↑ 40	16.5	164.8	64.2	16.46	16.34	16.23
150	Qetura Junction	↪ 90	10.0	174.8	54.2	16.59	16.47	16.35
82	Yotvata	↑ 90	10.7	185.5	43.5	17.13	17.00	16.48
89	Be'er Ora	↑ 90	22.8	208.3	20.7	17.48	17.34	17.20
27	Eilat	↑ Toronto Sq.	16.0	224.3	4.7	18.09	17.54	17.40
 10	EILAT	↑ 0	4.7	229.0	0.0	18.15	18.00	17.45

NOTE:



Traguardo Volante:

km 45.2 Sde Boker

km 77 Mltzpe Ramon



Rifornimento/Feed zone: km 95 - 98



Gran Premio della Montagna:

km 127.8 - Faran River (Ramon Crater Exit) - m 322 (4ª cat.)



Galleria/Tunnel: km



Passaggio a Livello/Level Crossing: km